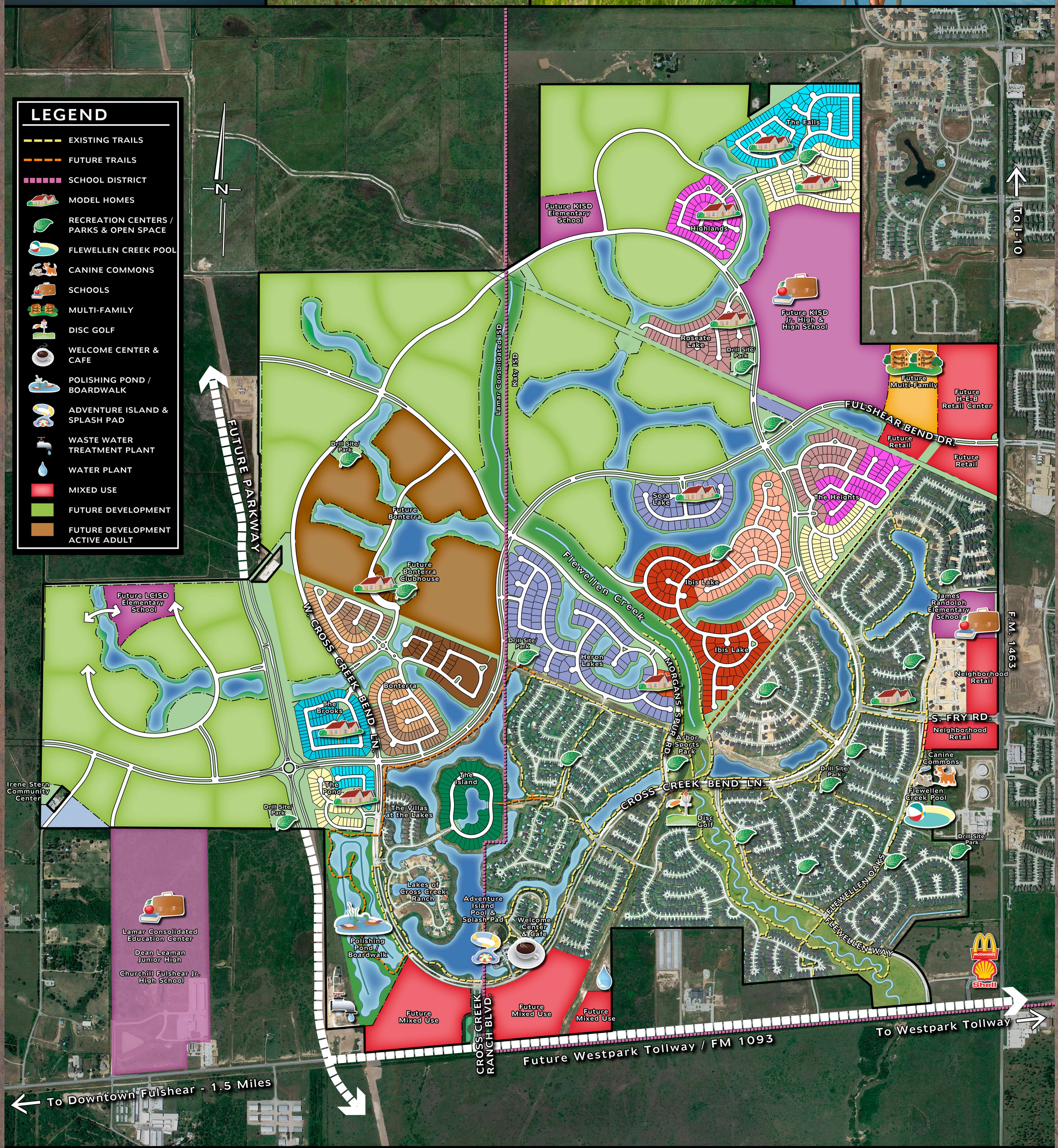





THIS MAP OF CROSS CREEK RANCH REPRESENTS AN ARTIST'S CONCEPTION OF SIGNIFICANT EXISTING AND PROPOSED LAND USES AS OF FEBRUARY 2014. SAID DRAWING IS A PICTORIAL REPRESENTATION ONLY AND IS SUBJECT TO CHANGE. ADDITIONALLY NO WARRANTIES OR REPRESENTATIONS, EXPRESS OR IMPLIED, CONCERNING THE ACTUAL DESIGN, LOCATION OR CHARACTER OF THE FACILITIES SHOWN ON THIS MAP ARE INTENDED. UNRESTRICTED RESERVES MAY BE DEVELOPED OR SOLD AS SINGLE-FAMILY RESIDENTIAL, MULTI-FAMILY RESIDENTIAL, RECREATION AREAS, OR COMMERCIAL USES (WHICH MAY INCLUDE, BUT NOT LIMITED TO, CHURCHES, PUBLIC SERVICE, SCHOOLS, RETAIL CENTERS, OFFICE BUILDINGS AND PROFESSIONAL BUILDINGS). COMPLETION OF THE CROSS CREEK RANCH DEVELOPMENT MAY OR MAY NOT OCCUR. BUYERS OF PROPERTY IN CROSS CREEK RANCH SHOULD NOT RELY ON THE COMPLETION OF THE CROSS CREEK RANCH DEVELOPMENT AS SHOWN ON ILLUSTRATIONS, DEPICTIONS OR MAPS.

©2015 THE JOHNSON DEVELOPMENT CORP., ALL RIGHTS RESERVED